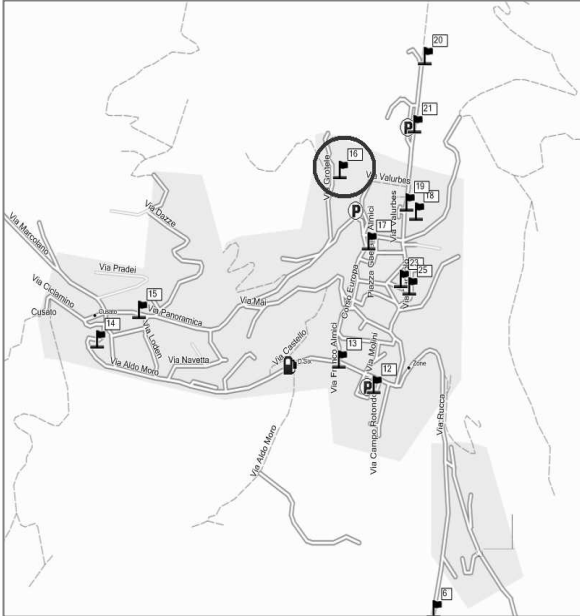


COMUNE DI ZONE(BS)

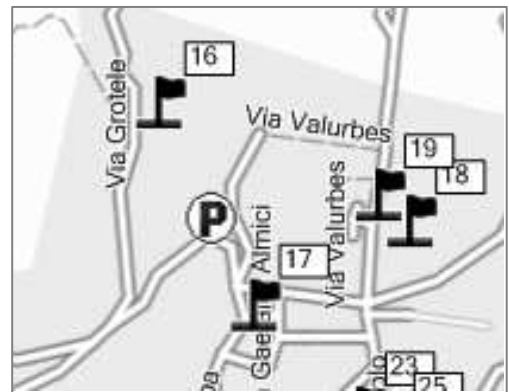
Parco via le Grottele

Scheda n.

16



ESTRATTO CARTOGRAFICO



LOCALIZZAZIONE PUNTO DI MISURA



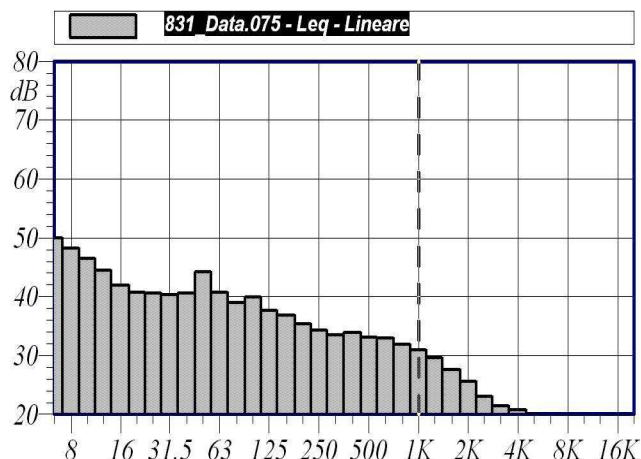
RIPRESA FOTOGRAFICA PUNTO DI MISURA

Nome misura: 831_Data.075
 Località:
 Strumentazione: 831 0001605
 Durata misura [s]: 601.6
 Nome operatore:
 Data, ora misura: 10/09/2009 13.44.23
 Over SLM: 0 Over OBA: 0

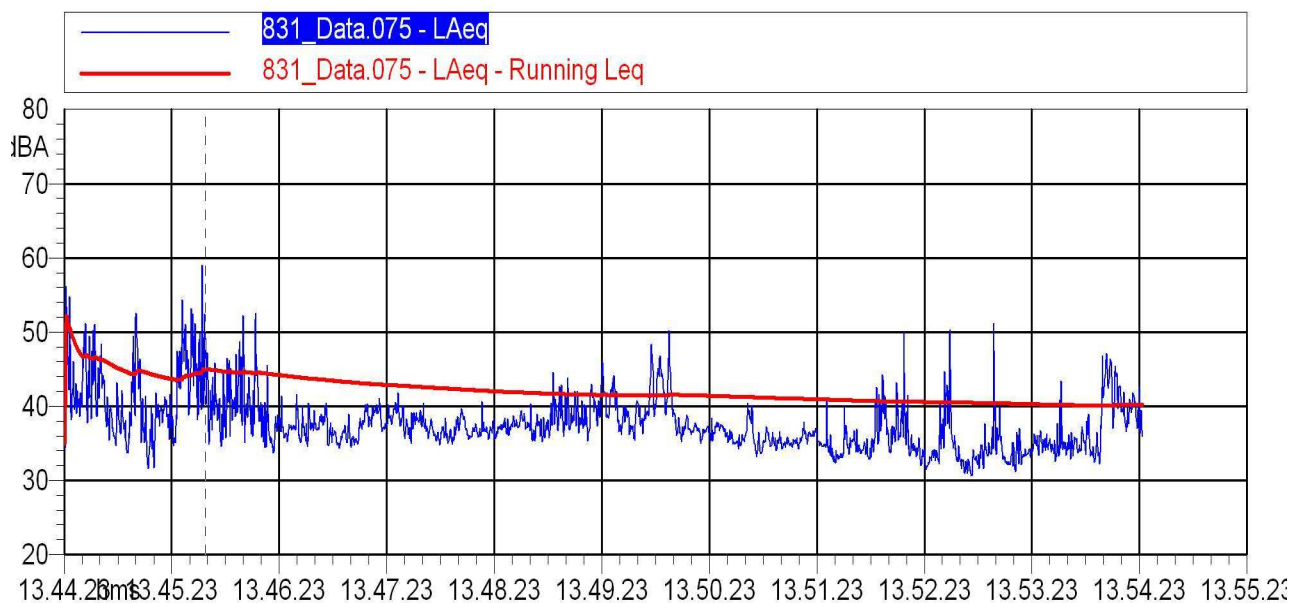
L1: 50.2 dBA L5: 45.2 dBA
 L10: 42.6 dBA L50: 37.0 dBA
 L90: 33.8 dBA L95: 33.0 dBA

$L_{Aeq} = 40.2 \text{ dB}$

831_Data.075 Leq - Lineare					
dB		dB		dB	
6.3 Hz	49.9 dB	100 Hz	39.9 dB	1600 Hz	27.6 dB
8 Hz	48.1 dB	125 Hz	37.6 dB	2000 Hz	25.6 dB
10 Hz	46.4 dB	160 Hz	36.8 dB	2500 Hz	23.0 dB
12.5 Hz	44.5 dB	200 Hz	35.3 dB	3150 Hz	21.5 dB
16 Hz	41.9 dB	250 Hz	34.3 dB	4000 Hz	20.7 dB
20 Hz	40.6 dB	315 Hz	33.4 dB	5000 Hz	19.9 dB
25 Hz	40.6 dB	400 Hz	33.9 dB	6300 Hz	19.3 dB
31.5 Hz	40.4 dB	500 Hz	33.0 dB	8000 Hz	19.0 dB
40 Hz	40.6 dB	630 Hz	32.9 dB	10000 Hz	16.4 dB
50 Hz	44.2 dB	800 Hz	31.8 dB	12500 Hz	15.8 dB
63 Hz	40.7 dB	1000 Hz	30.9 dB	16000 Hz	13.9 dB
80 Hz	38.9 dB	1250 Hz	29.5 dB	20000 Hz	10.3 dB



Annotazioni:



831_Data.075 LAeq			
Nome	Inizio	Durata	Leq
Totale	13.44.23	00:10:01.600	40.2 dBA
Non Mascherato	13.44.23	00:10:01.600	40.2 dBA
Mascherato		00:00:00	0.0 dBA